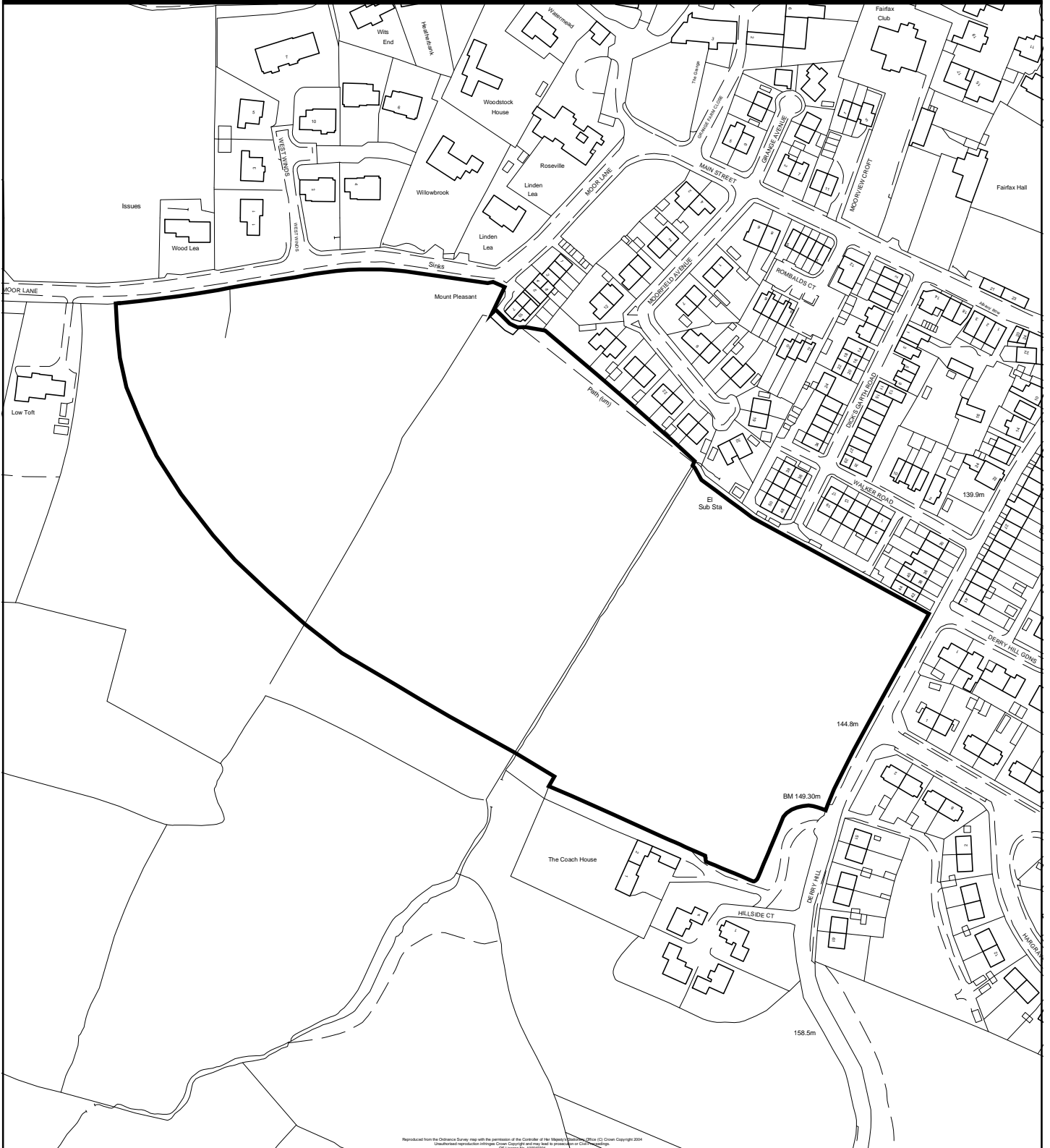




# Replacement Unitary Development Plan for the Bradford District Post Inquiry Modifications



Reproduced from the Ordnance Survey map with the permission of the Controller of Her Majesty's Stationery Office. Crown Copyright 2004. Unauthorised reproduction infringes Crown Copyright and may lead to prosecution or civil proceedings.

Mod. reference <b>MOD/S/GB/9</b>	Scale. <b>1:2,500</b>	<b>Key.</b>  Area to be deleted from Green Belt and allocated as a Phase 2 Housing Site. Site ref. S/H2.18
Site reference <b>SOM/S/GB1/121</b>	Site Area. <b>5.39 Ha</b>	
Address <b>Derry Hill, Menston.</b>	OS Grid Ref. <b>SE 1643</b>	
 <b>NORTH</b>		© Crown copyright. All rights reserved. City of Bradford Metropolitan District Council 100019304